

SECTION OF PAVEMENT A-A

Scale 1" = 5'

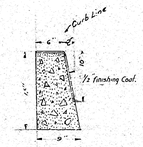

CURB SECTION

Scale 1" = 1'

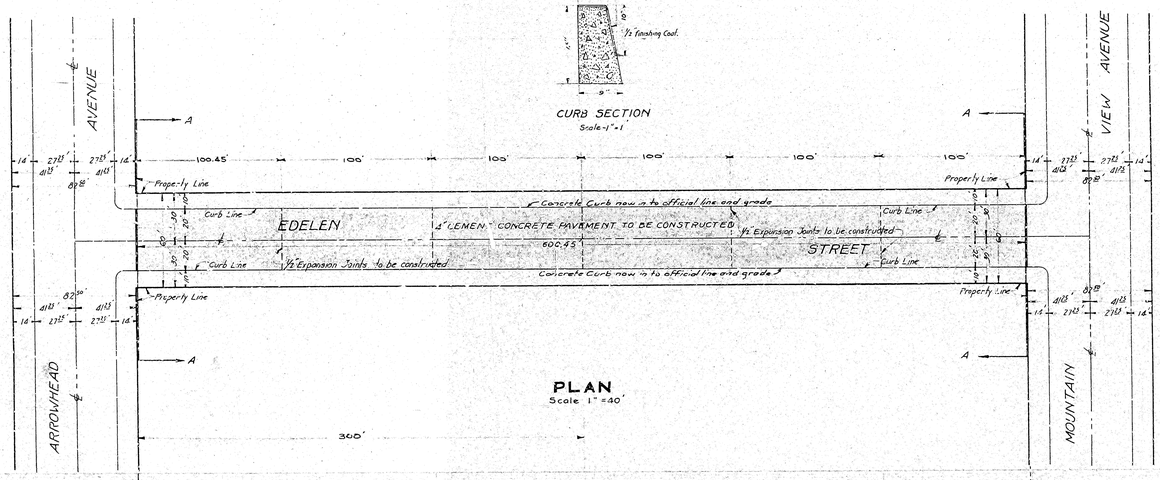

PLAN

Scale 1" = 40'

PLAN No 861

FOR THE IMPROVEMENT

OF

EDELEN STREET

BETWEEN

ARROWHEAD AVENUE AND MOUNTAIN VIEW AVENUE

IN THE CITY OF

SAN BERNARDINO CALIFORNIA

MARCH 1926

C.E. Johnson
City Engineer

N

LEGEND

"c" in means inch or inches.
or ft means foot or feet.
No means number.
℄ means center line.
Elev means elevation
½" Expansion Joints to be constructed shown thus
4" Cement Concrete Pavement to be constructed shown thus
4" " " " " section shown thus

TITLE

EDELEN STREET is dedicated by the Edelen Sub. recorded in book 5 page 85 records of San Bernardino County.

Grade of EDELEN STREET established 11/26/23. Ord No 1005

Plan adopted March 15, 1926.

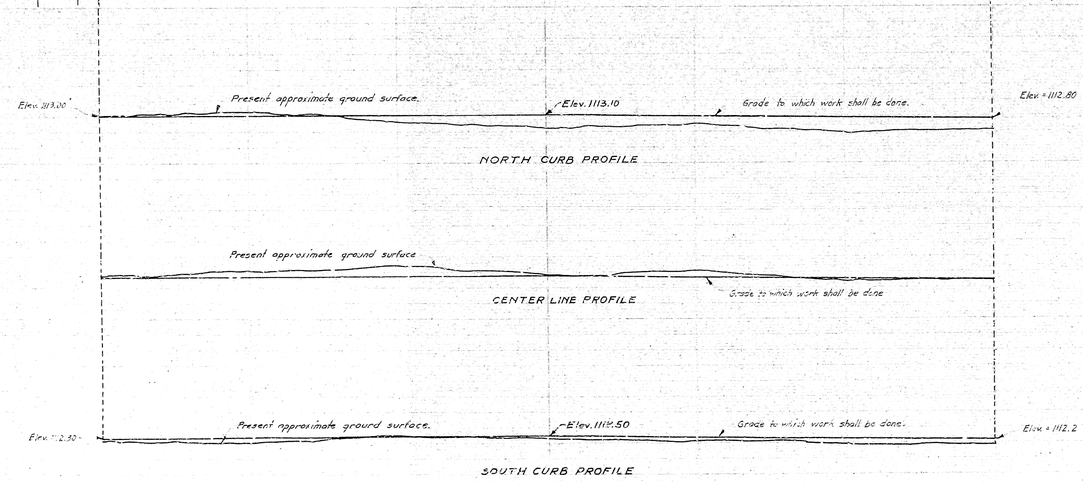

All elevations shown in red ink are in feet and are above a plane which is 1045.28 ft below the city bench mark as established by Ord No 323 of the city of San Bernardino

PROFILE LEGEND

Black lines show the approximate surface of ground at present.
Red lines show grade to which work shall be done.
Scales (Horizontal 1" = 40' / Vertical 1" = 4')



SECTION OF PAVEMENT A-A

Scale 1" = 5'

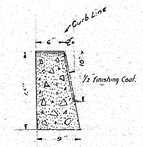

CURB SECTION

Scale 1" = 1'

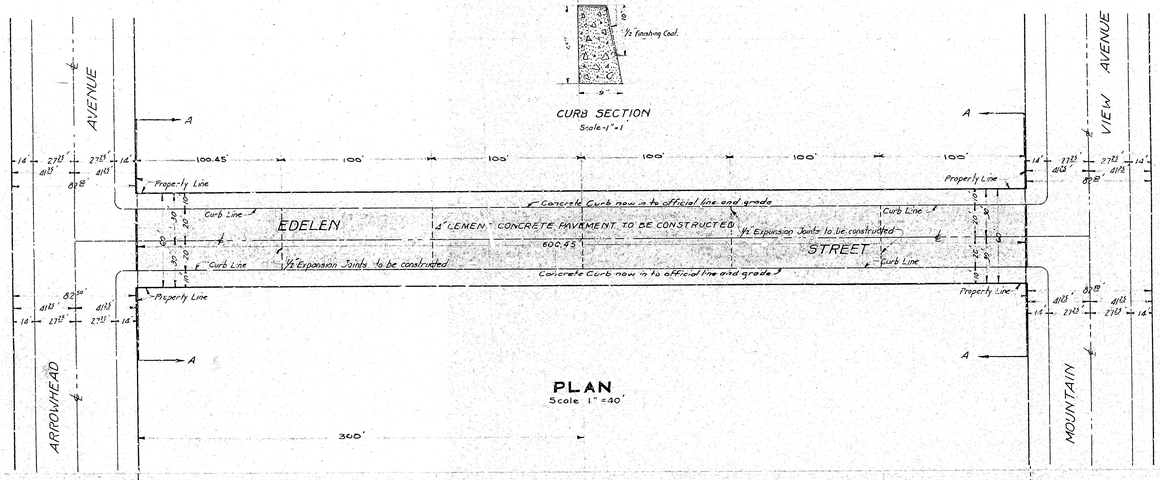

PLAN

Scale 1" = 40'

PLAN No 861

FOR THE IMPROVEMENT

OF

EDELEN STREET

BETWEEN

ARROWHEAD AVENUE AND MOUNTAIN VIEW AVENUE

IN THE CITY OF

SAN BERNARDINO CALIFORNIA

MARCH 1926

C.E. Johnson
City Engineer

N

LEGEND

"c" in means inch or inches.
or ft means foot or feet.
No means number.
℄ means center line.
Elev means elevation
½" Expansion Joints to be constructed shown thus
4" Cement Concrete Pavement to be constructed shown thus
4" " " " " section shown thus

TITLE

EDELEN STREET is dedicated by the Edelen Sub. recorded in book 5 page 85 records of San Bernardino County.

Grade of EDELEN STREET established 11/26/23. Ord No 1005

Plan adopted March 15, 1926.

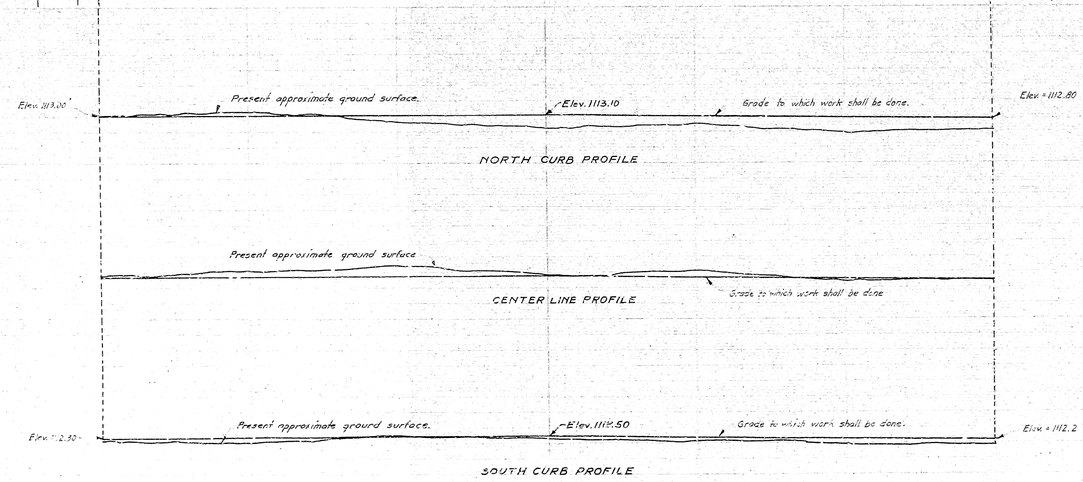

All elevations shown in red ink are in feet and are above a plane which is 1045.28 ft below the city bench mark as established by Ord No 323 of the city of San Bernardino

PROFILE LEGEND

Black lines show the approximate surface of ground at present.
Red lines show grade to which work shall be done.
Scales (Horizontal 1" = 40' / Vertical 1" = 4')